

Global Diversity on One Coast




Astoria • Catalina Island • Eureka • Hawaii • Los Angeles
San Diego • San Francisco • Santa Barbara • Seattle • Victoria

www.cruisethewest.com

WEST COAST ITINERARIES

Table of Contents



Seattle Itineraries

3 and 4 Day Seattle	page 1
4 and 7 Day Seattle	page 2
10 Day Seattle	page 3
11 Day Seattle	page 4

Santa Barbara Itineraries

7 Day Santa Barbara	page 5
7 Day Santa Barbara	page 6

San Francisco Itineraries

5 and 7 Day San Francisco	page 7
5 and 9 Day San Francisco	page 8
14 Day San Francisco	page 9

Los Angeles Itineraries

3 and 4 Day Los Angeles	page 10
6 Day Los Angeles	page 11
7 Day Los Angeles	page 12

San Diego Itineraries

3 and 4 Day San Diego	page 13
6 Day San Diego	page 14
7 Day San Diego	page 15

Shore Excursions

Astoria	page 17
Catalina Island	page 19
Eureka	page 21
Hawaii	page 23
Los Angeles	page 25
San Diego	page 27
San Francisco	page 29
Santa Barbara	page 31
Seattle	page 33
Victoria	page 35

Appendix

Cruise the West Port Distance Table	page 37
Cruise the West Steaming Table	page 38



For general information please contact:

David E. Creigh, Esq.

Address:
Cruise the West
P.O. Box 1312
Avalon, CA 90704

Tel: (310) 283-8447

E-Mail: david@cruisethewest.com

Web: www.cruisethewest.com

3 Day

Seattle

- Seattle
- Victoria
- Vancouver
- Seattle

4 Day

Seattle

- Seattle
- Astoria
- Victoria
- Vancouver
- Seattle



4 Day

Seattle

- Seattle
- Prince Rupert
- Inside Passage
- Victoria
- Seattle

7 Day

Seattle

- Seattle
- At Sea
- Skagway
- Tracy Arm, Juneau
- Wrangell
- At Sea
- Victoria
- Seattle



10 Day

Seattle

.....

- Seattle
- At Sea
- Wrangell
- Tracy Arm
- Sitka
- Skagway
- Juneau
- Ketchikan/Misty Fjords
- Prince Rupert
- At Sea
- Seattle



11 Day

Seattle



- Seattle
- At Sea
- Ketchikan
- Juneau
- Skagway
- At Sea
- Seward
- At Sea
- Sitka
- Prince Rupert
- At Sea
- Seattle



7 Day

Santa Barbara

- Los Angeles
- San Francisco
- Santa Barbara
- Catalina Island
- San Diego
- Ensenada
- Los Angeles

7 Day

Santa Barbara

- Los Angeles
- Santa Barbara
- At Sea
- San Francisco
- At Sea
- San Diego
- Ensenada
- Los Angeles



7 Day

Santa Barbara

- Vancouver B.C.
- Victoria
- Seattle
- Astoria
- Cruising the Pacific Ocean
- San Francisco
- Santa Barbara
- Los Angeles

7 Day

Santa Barbara

- Los Angeles
- San Diego
- Ensenada
- At Sea
- San Francisco
- At Sea
- Santa Barbara
- Los Angeles



5 Day

San Francisco

- San Francisco
- Monterey
- San Diego
- San Diego/Ensenada
- At Sea
- San Francisco

7 Day

San Francisco

- San Francisco
- At Sea
- Astoria
- Victoria
- Seattle
- At Sea
- Eureka
- San Francisco



5 Day

San Francisco

- San Francisco
- At Sea
- San Diego
- Ensenada
- At Sea
- San Francisco



9 Day

San Francisco

- San Francisco
- Monterey
- San Diego
- San Diego/At Sea
- At Sea
- Cabo San Lucas
- At Sea
- Ensenada
- At Sea
- San Francisco



14 Day

San Francisco

- San Francisco
- At Sea
- Astoria
- At Sea
- Wrangell
- Tracy Arm, Juneau
- Sitka
- Hubbard Glacier
- Skagway
- Ketchikan
- Prince Rupert
- At Sea
- Victoria
- At Sea
- San Francisco



3 Day

Los Angeles



- Los Angeles
- Catalina
- Ensenada
- Los Angeles



4 Day

Los Angeles



- Los Angeles
- Catalina
- At Sea
- Ensenada
- Los Angeles



6 Day

Los Angeles

- Los Angeles
- At Sea
- San Francisco
- Monterey
- At Sea
- Ensenada
- Los Angeles

6 Day

Los Angeles

- Los Angeles
- At Sea
- Eureka
- San Francisco
- San Francisco/At Sea
- Ensenada
- Los Angeles



7 Day

Los Angeles

- Los Angeles
- At Sea
- Eureka
- San Francisco
- San Francisco/At Sea
- Catalina
- Ensenada
- Los Angeles



3 Day

San Diego

- San Diego
- Catalina
- Ensenada
- San Diego

4 Day

San Diego

- San Diego
- Catalina
- At Sea
- Ensenada
- San Diego



6 Day

San Diego

.....

- San Diego
- At Sea
- San Francisco
- Monterey
- At Sea
- Ensenada
- San Diego

6 Day

San Diego

.....

- San Diego
- At Sea
- Eureka
- San Francisco
- San Francisco/At Sea
- Ensenada
- San Diego



7 Day

San Diego

- San Diego
- At Sea
- Eureka
- San Francisco
- San Francisco/At Sea
- Catalina
- Ensenada
- San Diego





Contact Information:

Bruce Conner
Director, Cruise Ship Marketing

Address:
Port of Astoria
422 Gateway Ave, Suite 100
Astoria, OR 97103

Tel: (503) 325-4521

E-mail:
bruce@portofastoria.com

Web Site:
www.portofastoria.com

Port of Astoria - The First Deepwater Cruise Ship Port on the Columbia River

The Port of Astoria, established in 1910, is situated in a recreational paradise near the mouth of the majestic Columbia River in the northwest corner of Oregon, in Clatsop County.

The Port of Astoria serves as a growing cruise ship port-of-call and marine terminal. Its two active marinas also serve as a destination for recreational boaters. The port's working waterfront offers a glimpse of the seafood industry, including fishing, processing and retailing. The area provides an education about the men and women who brave the Pacific and their industry that brings seafood to our plates.

The port also operates the highly accessible Astoria Regional Airport.

The vast Columbia River is 4.5 miles wide and separates Oregon from neighboring Washington State. Much of Clatsop County fronts the Pacific Ocean. Astoria, at the mouth of this great river, was established in 1811 as a fur trading post and is the oldest white settlement West of the Rocky Mountains. It was recently awarded the coveted Dozen Distinctive American Cities award from the National Trust for Historic Preservation, and was featured on the front page of the New York Times Travel section. ABC via Good Morning America declared Astoria as the number one destination to retire in North America Seaside. Gearhart and Cannon Beach are neighboring coastal communities.

The Coast Range, at Astoria's back door, provides a dramatic backdrop.

With its many natural features, the area is resplendent with recreational opportunities, including boating, fishing, hiking, swimming and beachcombing.

Shore Excursions & Activities

Astoria



Seafood Cooking School & Oregon Wine Tasting Tour

It's all about Seafood! You will experience a quick tour of this new facility, dedicated to seafood preparation, the first of its kind on the West Coast. There will be a live presentation and tasting program and you will learn the secrets in preparing seafood. Following a short drive to, "The Cellar on 10th", you will sample Oregon wines while you learn about your senses and how to put them to use right away for enjoying and understanding Oregon's wines. Duration: 3 Hours



Seaside & Cannon Beach Tour

Visit some of Oregon's most enchanting communities. Seaside is a family resort area, where families have been spending the summers for decades. Seaside offers excellent seafood restaurants, quaint shops and friendly people. Cannon Beach, once an artist community is now a Mecca for photographers, artists and writers, and offers several galleries and shops. Haystack Rock, one of the world's largest freestanding monoliths, is one of the most-photographed sights along the Oregon Coast. Duration: 4 Hours



Mount St Helens Tour

Depart from the dock for your journey up the Columbia River. We will recreate Lewis & Clark's travel in the comfort of a motor coach. You will see many distinguishing features and landmarks along the way. Our destination is Mount St Helens National Park. Visitor centers reveal tremendous views of Mount St. Helens, including the crater, lava dome, and blast zone. Interpretive talks, walks, and theater programs will be offered. Enjoy a catered box lunch as you view the native plants, birds, and other wildlife. Duration: 7.5 Hours



Historic Astoria And Lewis & Clark Winter Home

Consider yourself a modern day explorer as you board a comfortable coach for your exploration of the oldest American settlement west of the Rockies. We will tour the Astoria Column, overlooking Astoria, Washington and Oregon beaches; and Fort Clatsop, a replica of the fort as depicted in Clark's journal. On our return we head back through Astoria past the famous Uniontown, the Doughboy Monument, Victorian homes and churches, and the world famous Columbia River Maritime Museum. Tour includes all entry fees. Duration: 4 Hours

**Contact Information:**

David Creigh
Chair, Cruise Ship Committee

Address:
Catalina Island Chamber &
Visitors Bureau
PO Box 217
Avalon, CA 90704

Tel: (310) 510-7266

E-mail:
dcreigh@catalinaisp.com

Web Site:
www.catalina.com

Catalina Island - Simply Paradise

California's only island destination, Catalina Island lies approximately 22 miles off the coast of Long Beach in Southern California. A year-'round paradise, Catalina Island boasts smog-free air, the clearest water of any harbor on the US West Coast, and not one traffic light on the whole island! Avalon, Catalina Island's only city and just under 2 square miles in size, is nestled in a natural bowl and opens onto the perfect crescent of Avalon Bay on the lee side of Catalina Island. Catalina Island hosts just under 1 million visitors a year, and is one of California's major vacation destinations.



Shore Excursions & Activities

Catalina Island



Catalina's Casino Tour

Standing 12 stories tall and surrounded by sea on three sides, the Catalina Casino epitomizes everything glamorous about Catalina Island. The landmark is an Art Deco masterpiece. In the Avalon Theatre, take a trip down memory lane to the days when movies were just beginning to talk. Also see the world-famous Casino Ballroom, the largest ballroom of this type in existence and a long-standing venue for the world's best musical performers and big bands.



Classic Inland Motor Tour

This comprehensive tour takes you 31 miles into the heart of Catalina's rugged interior. You travel in a restored 1950's Flixible bus and follow the 1800's stagecoach route through Middle Ranch, where you will see the native plants and the Catalina Island Fox habitats. The journey continues along the beautiful windward shoreline and to the Wrigley Arabian horse ranch, El Rancho Escondido. Displayed at the ranch is an extraordinary collection of Bohlin Saddles, carriages, and Wrigley family memorabilia.



Nautilus Semi Submersible Tour

See underwater sights from aboard the semi-submersible SS Nautilus. Join the captain and his crew on a secret research mission aboard the semi-submersible SS Nautilus. Venture into the deep on an exploratory mission that is both educational and entertaining. Armed with small fish food torpedoes, you can feed the fish yourself from inside the vessel.



Kayak Catalina Island

Explore the inaccessible coastline of Catalina Island in a stable sit-on-top kayak for two! You'll be taught the basics of paddling. Once on the clear ocean waters, your guide will point out landmarks, birds & plants, and discuss the island's history, geology and ecology as you glide over kelp forests above colorful fishes. At Frog Rock, you'll land to stretch your legs, have a snack and take a quick dip in the sea.



Eureka - A Victorian Seaport on Humboldt Bay

Eureka on Humboldt Bay is located in the heart of California's Redwood Coast, home to the tallest trees in the world. Within one hour of town, a dozen state and national parks await your passengers with an unforgettable experience. Imagine walking between aisles of huge, ancient redwoods -- trees that were already old when America was discovered!

Eureka is located an easy overDay cruise north of San Francisco or south of Astoria, Oregon. Consistently named as one of the top three "Best Small Arts Towns in America", Eureka has also received the coveted "Prettiest Painted Places" title, and is one of only two official Coast Guard Cities in the entire nation.

As you cruise into Humboldt Bay (the largest natural bay between San Francisco and Puget Sound), historic Eureka will welcome you with the grace of a bygone era. Step back in time as you stroll the perfectly preserved streets of Old Town, where you'll find truly unique shopping, arts galore and fantastic local cuisine.

Contact Information:

Tim Petrusha
Director of Harbor Operations/
Bar Pilot

Tel: (707) 443-0801

Email: tpetrusha@humboldtбай.org

Bruce Conner
Cruise the West Representa-
tive

Tel: (503) 440-0605

Email: bconner@humboldtбай.org

Web Site: www.redwoods.info

Jack Crider
Port Director

Address:
Port of Humboldt Bay
PO Box 1030
Eureka, CA 95502

Web Site: www.humboldtбай.org

Cruise
the
West

Shore Excursions & Activities

Eureka



Ancient Redwood Forests Adventure

The majesty of the coastal redwoods is almost overwhelming to those seeing the trees for the first time. Far, far above the light filters through the canopy overhead like a great stained glass window....it's easy to understand why the redwoods are known as "Nature's Cathedral". Your coach will take you along the Avenue of the Giants, winding through a 51,000 acre stand of virgin redwoods in Humboldt Redwoods State Park. Enjoy a picnic lunch and local wines in the midst of the world's tallest trees, some higher than a 30-story building and more than 2,000 years old. Time: 4-5 hours



Victorian Arts & Architecture Tour

Wind through Eureka to view some of our wonderful restored Victorian jewels. The accompanying historical narrative tells of gold rush beginnings, and former bars, bordellos, and dance halls now turned into specialty shops, art galleries, and fine cafes. Stop for a tour of an elegant Victorian mansion, and join your hosts for tea and crumpets in the garden. Or, perhaps your taste runs more to excellent local wines. Of course, you won't miss seeing some of those famous redwoods in Eureka's Sequoia Park & Zoo along the way! Time: 3 hours



Humboldt Bay Ecology Tour

As California's second largest natural bay, Humboldt Bay is visited by thousands of migrating shorebirds and waterfowl each year. The extensive tidal flats are also important habitats for many commercially and recreationally important species of fish and invertebrates. The Humboldt Bay ecology tour allows visitors to tour the many environs of Humboldt Bay aboard an 1850's ferry from deep channels to lush eelgrass meadows and extensive salt marshes. Time: 2-3 Hours



Timber Heritage Museum Tour

The Humboldt Bay region has a very colorful and exciting history. The Timber Heritage Tour allows visitors to explore a variety of museums dedicated to gold mining, timber, fishing and native American history. This tour links the Humboldt Bay Maritime Museum, Clark Museum, and Blue Ox Historic Mill Works into a complete display of the history that formed Eureka on California's rugged Redwood Coast. Tour: 4 Hours



Contact Information:

Randy Baldemor
Chief Operating Officer

Laci Goshi
Tourism Brand Manager

Address:

Hawaii Tourism Authority
1801 Kalakaua Avenue
Honolulu, Hawaii 96815

Tel: (808) 973-2255

Fax: (808) 973-2253

E-Mail: randy@gohta.net

E-Mail: laci@gohta.net

Web Sites:

www.GoHawaii.com

HawaiiTourismAuthority.org

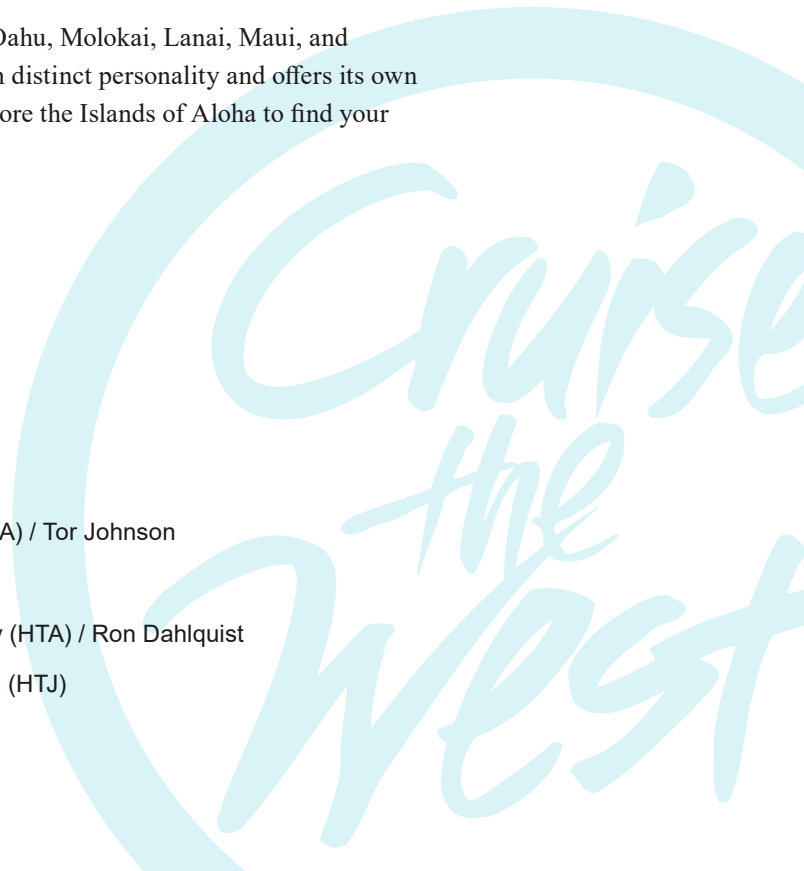
The Hawaiian Islands

Hawaii is like no other place on earth. Home to one of the world's most active volcanoes and the world's tallest sea mountain. Birthplace of modern surfing, the hula and Hawaii Regional Cuisine. Former seat of a royal kingdom and home to the only royal palace on US soil. Hawaii is one of the youngest geological formations in the world and the youngest state of the union. But perhaps Hawaii's most unique feature is its aloha spirit: the warmth of Hawaii's people that wonderfully complements the Islands' perfect temperatures.

There are six major islands to visit in Hawaii: Kauai, Oahu, Molokai, Lanai, Maui, and Hawaii's Big Island. You'll find each island has its own distinct personality and offers its own adventures, activities and sights. We invite you to explore the Islands of Aloha to find your own heavenly Hawaii experiences.

Photo Credits:

- **Oahu North Shore:** Hawaii Tourism Authority (HTA) / Tor Johnson
- **Lanai Hulopoe Bay:** Hawaii Tourism Japan (HTJ)
- **Maui Iao Needle Valley:** Hawaii Tourism Authority (HTA) / Ron Dahlquist
- **Hawai'i Island Volcanoes:** Hawaii Tourism Japan (HTJ)





Waimea Canyon - Kauai

Waimea Canyon, on Kauai’s West Side, is described as “The Grand Canyon of the Pacific.” Although not as big or as old as its Arizona cousin, you won’t encounter anything like this geological wonder in Hawaii. Stretching 14 miles long, 1 mile wide and more than 3,600 feet deep, the Waimea Canyon Lookout provides panoramic views of crested buttes, rugged crags and deep valley gorges. The grand inland vistas go on for miles.

North Shore - Oahu

If there is such a thing as a perfect wave, you’ll likely find it on Oahu’s North Shore. The big, glassy winter waves of this legendary surf mecca attract the best surfers in the world, while summer waves are far smaller and more gentle – all of which makes the North Shore the perfect surf spot for beginners and veterans alike.



Kalaupapa Peninsula - Molokai

It’s quiet as you ride on your mule along the 2.9-mile trail to Kalaupapa Peninsula. You would be speechless too riding along sheer cliffs overlooking the Pacific, descending from 1,700 feet and with Molokai’s North Shore Pali just to the east - the tallest sea cliffs in the world as recorded by the Guinness Book of World Records, measuring 3,600 to 3,900 feet. Three miles, 26 switchbacks and 90 minutes of magnificent views later and you’re back to sea level in the historic town of Kalaupapa, one of the most remote settlements in Hawaii.



Hulopoe Bay - Lanai

The pristine beauty of Hulopoe Bay has earned Hulopoe Beach the title of America’s best beach in 1997 by Dr. Stephen Leatherman (Dr. Beach). Located on Lanai’s southern coast, Hulopoe Bay greets you with a stunning expanse of pearl-white sand and crystal blue waters. One of the highlights of Hulopoe Bay is its large tide pools located at the eastern side of the bay. Carved out of volcanic rock, these tide pools are well protected, keeping the waters calm for exploring.

Iao Valley State Park - Maui

Towering emerald peaks guard the lush valley floor of Iao Valley State Park. Located in Central Maui just west of Wailuku, this peaceful 4,000-acre, 10-mile long park is home to one of Maui’s most recognizable landmarks, the 1,200-foot Iao Needle. Aside from its natural tropical beautiful, sacred Iao Valley has great historical significance. It was here in 1790 at the Battle of Kepaniwai that King Kamehameha I clashed with Maui’s army in his quest to unite the islands.



Hawaii Volcanoes National Park - Hawaii Island

Watch the landscape change before your very eyes at Hawaii Volcanoes National Park. Located 30 miles southwest of Hilo, this is the home of Kilauea volcano, one of the most active volcanoes on earth. Here you’ll find 150 miles of hiking trails through volcanic craters, scalded deserts and rainforests as well as a museum, petroglyphs, a walk-in lava tube and two active volcanoes: Maunaloa, which last erupted in 1984 and Kilauea which has been erupting since January 3rd, 1983.



Contact Information:

Christopher Chase
Marketing Manager

Address:
Port of Los Angeles
425 S. Palos Verdes Street
San Pedro, CA 90731

Tel: (310) 732-3846

E-mail:
cchase@portla.org

Web Site:
www.portoflosangeles.org

The Port of Los Angeles - The Premier Port

The Port of Los Angeles, Southern California's gateway to international commerce, is located in San Pedro Bay, just 20 miles south of downtown Los Angeles. This thriving seaport not only sustains its competitive edge with record-setting cargo operations, but is also known for its groundbreaking environmental initiatives, progressive security measures and diverse recreational and educational facilities.

The Port of Los Angeles encompasses 7,500 acres, covers 43 miles of waterfront and features 26 cargo terminals, including container, dry and liquid bulk, breakbulk, omni and automobile facilities. Combined, these terminals handle approximately 162 million metric revenue tons of cargo annually. In 2005, the Port moved an impressive 7.5 million TEUs, maintaining its rank as the number one containerport in the United States.

The Port is also home to the World Cruise Center, the nation's most secure cruise passenger complex. A \$15 million renovation and expansion project at the Cruise Center provides smooth passenger flow and accommodates the world's largest cruise ships, while positioning the terminal as the nation's model for passenger security compliance.

The Port supports local employment by impacting 275,000 shipping-related jobs for the area and region. The Port is also a key player in California's goods movement initiatives, highlighting transportation improvement projects and dock-worker safety issues. An active community partner, the Port provides more than \$20 million annually in support of a variety of community programs and nonprofit organizations.

Solidifying its role as an environmental steward, the Port remains committed to managing resources and conducting Port developments and operations in both an environmentally and fiscally responsible manner. All of these advancements have contributed to a balanced, flourishing organization that continues to give its customers a distinct, competitive advantage in international trade.



Contact Information:

Rita Vandergaw
Director of Marketing

Address:
Port of San Diego
3165 Pacific Hwy
San Diego, CA 92101

Tel: (619) 686-6546

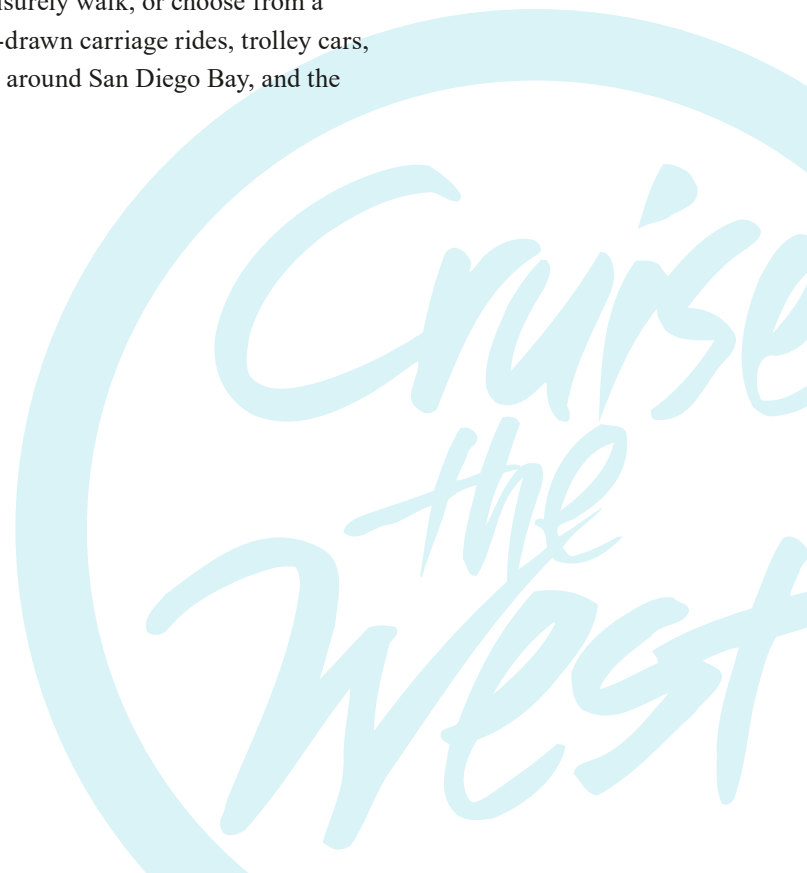
E-mail:
rvanderg@portofsandiego.org

Web Site:
www.sandiegocruiseport.com

San Diego - California's First Port

Come enjoy California's first port, with a unique Cruise Ship Terminal, on San Diego Bay – The Big Bay. We are ideally situated along the inviting picturesque downtown waterfront, just two miles from the San Diego International Airport.

A paradise for travelers, San Diego is abundant in perfect-weather days, world-famous attractions, unique shopping, waterfront dining, golf, adventure, an unsurpassed tourism infrastructure and natural beauty. Passengers can take a leisurely walk, or choose from a variety of curbside transportation. Bicycle pedicabs, horse-drawn carriage rides, trolley cars, buses, and cabs arrive curbside. Water taxis can whisk you around San Diego Bay, and the Amtrak train station is just blocks away.



Shore Excursions & Activities

San Diego



Coronado

Coronado is a small “island” town in San Diego Bay. The town is the neighbor of Naval Base Coronado and includes Naval Air Station North Island, home of two aircraft carriers and the Naval Amphibious Base where the elite SEALs are trained. Downtown Coronado includes unique shops and spectacular dining. Finally, Coronado’s award winning beach is not to be overlooked, as it is truly the pearl of the big bay!



Maritime Museum of San Diego

The Maritime Museum has a sparkling reputation of operating historic vessels. This museum has spectacular collection of historic ships, including the world’s oldest active ship the Star of India. The Museum display a variety of exhibits on maritime history, commerce and exploration and holds popular family events such as “Movies Before the Mast” and sleepovers on the Star of India. The Californian takes passengers sailing around the Bay and on weekend adventure sails to Catalina.



San Diego Aircraft Carrier Museum

Live the adventure, honor the legend aboard the longest-serving aircraft carrier in U.S. Navy history – a 47 year odyssey that spanned the end of WWII and the liberation of Kuwait in 1991! Located downtown in San Diego at Navy Pier, Midway provides a dynamic and enriching experience “from boiler to bridge.” A visit to Midway instills a greater appreciation for courage, freedom, and service to country.



Seaport Village

Seaport village is a quaint shopping landmark with 54 unique shops and galleries, 4 award winning restaurants and 13 sidewalk eateries. Three distinctive plazas adjacent the beautiful waterfront are designed to capture the ambiance of Old Monterey. Face painting, a horse-drawn carriage, a historic carousel, and live music give Seaport Village it’s special charm. Seaport village is the perfect place to find a special jewel, or the perfect gift for a loved one at home.



Contact Information:

Michael Nerney
Maritime Marketing Manager

Address:
Port of San Francisco
Pier 1, The Embarcadero
San Francisco, CA 94111

Tel: (415) 274-0416

E-mail:
michael.nerney@sfport.com

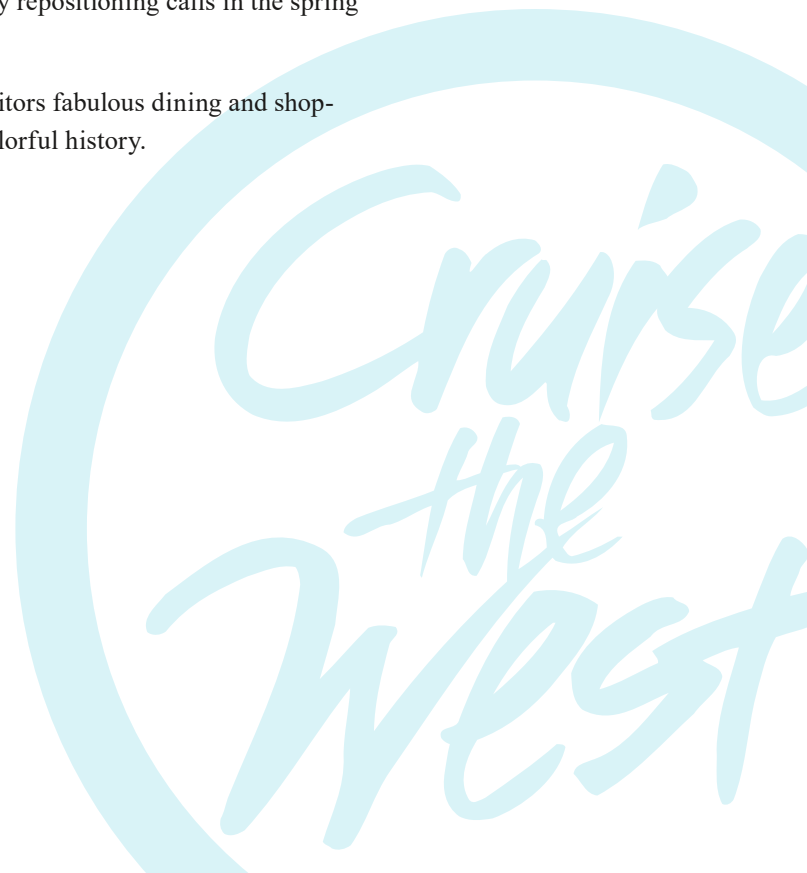
Web Site:
www.sfport.com

San Francisco - The City That Knows How

Born out of the California Gold Rush of 1849, the Port of San Francisco manages the 7.5 miles of San Francisco Bay shoreline stretching from Hyde Street Pier in the north to India Basin in the south. The Port's responsibilities include promoting maritime commerce, navigation, and fisheries; restoring the environment; and providing public recreation.

The Port plays host to 80 cruise ship calls and 200,000 passengers annually. Itineraries include round trips cruises to Alaska and Mexico and many repositioning calls in the spring and fall, which either begin or end in San Francisco.

A world-renowned destination, San Francisco offers its visitors fabulous dining and shopping, panoramic views, charming neighborhoods, and a colorful history.





Shore Excursions & Activities



San Francisco

Experience San Francisco

San Francisco's diversity is most evident in its neighborhoods. The City's restaurants, shops, theaters, art galleries, museums and, above all, its people hold the key to unique visitor experiences. There are many short tours available that will give you a chance to experience the city. City Guides lead a host of free walking tours offered in San Francisco's most famous and infamous districts, as well as in some of its more hidden neighborhoods. www.sfcityguides.org

Cultural San Francisco

Home to the internationally renowned Asian Art, De Young, Legion of Honor and SF Museum of Modern Art, San Francisco is one of the great museum cities in the United States. Among the most recent additions are the Museum of the African Diaspora and the Museum of Craft and Folk Art. In spring 2008, the new Contemporary Jewish Museum will open in the Yerba Buena Area which currently has thirteen museums in a five-block area. For a full calendar of events visit www.sfarts.org.

Shop San Francisco

Shopping nirvana exists in downtown San Francisco. The largest Bloomingdale's outside of New York and the second largest Nordstrom in the U.S. are located in the new Westfield San Francisco Centre along with more than 170 specialty stores and exclusive boutiques. What's more, it's conveniently located to Union Square, which is home to Macy's, Saks 5th Avenue, Neiman Marcus and a host of designer name stores. Aside from shopping visitors can walk the streets, enjoy fine art galleries, sit in the plaza and enjoy the sun in the Union Square Area. www.onlyinsanfrancisco.com

Taste San Francisco

Whatever your taste buds desire, there's a creative culinary answer waiting for you here. Dine About Town held each January has over 100 participating restaurants offering 3-course prix fixe menus for less than \$35. Visit local winery tasting rooms or sample the freshest foods and produce from local farms by visiting the Ferry Building Marketplace. Shops large and small offer everything from artisan cheeses to the freshest of local fish. www.ferrybuildingmarketplace.com



Santa Barbara, The American Riviera®

As residents know and our cruise ship visitors quickly discover, Santa Barbara, California is one of the west coast's most beloved cruise destinations. Santa Barbara offers a magic unlike anywhere else on Earth, a unique feeling that's more than wine and arts, more than sunshine and the crisp air off the Pacific, more than amazing food and natural beauty.

Santa Barbara is all of these things wrapped into the richness of a big city with the feel of a small town, a unique way of life that's both sophisticated and simple, refined and relaxed, the culture of Europe meets the spirit of the west coast in what can only be described as The American Riviera®.

Seeing is believing, and once you see what Santa Barbara's all about, you'll be hooked forever. Foodies sip and savor their way through Santa Barbara's cuisine and award-winning wines, while film buffs delve into our deep ties to cinema. West coast cruise visitors delight in our Spanish-influenced architecture and the diversity of our arts and culture. The historic City Tour, Museum Mile, and Funk Zone are must-see attractions for history, art and wine enthusiasts.

But more than its attraction for any one interest, Santa Barbara creates the space and spirit to relax and explore, ever casual and always comfortable. Take a break from the ordinary, leave the world behind and open yourself to the singular emotional experience found only in The American Riviera®.

VISIT
SANTA BARBARA
THE AMERICAN RIVIERA®

Contact Information:

Dominique Samario
Administrative Analyst, Public
Information Officer
City of Santa Barbara Water-
front Department

Tel: (805) 897-1962

E-Mail:

Dsamario@SantaBarbaraCA.gov

Jen Trupiano

Director of Travel Trade
Visit Santa Barbara

Address:

Visit Santa Barbara
500 E. Montecito St.
Santa Barbara, CA 93103

Tel: (805) 966-9222

Fax: (805) 966-1728

E-Mail:

Jen@SantaBarbaraCA.com

Web Site:

www.CruiseSantaBarbara.com

Shore Excursions & Activities

Santa Barbara



Santa Barbara Wine Excursions

Wine tasting in Santa Barbara wine country is a must-do. Located 45 minutes from downtown, Santa Barbara Wine Country is currently home to 220 wineries and 27,155 acres of vines. Award-winning local wines are also available on the downtown Urban Wine Trail, located just minutes from the beach and pier, making a great combination with other cruise shore attractions. Many of these wine tasting rooms are within walking distance of each other.

Sightseeing in Santa Barbara, CA

For those short on time, the best way to see Santa Barbara is on a city tour. You can choose from a trolley, amphibious vehicle, helicopter, jeep limo, or segway. These city tours include some of Santa Barbara's most historic sites: Old Mission Santa Barbara (named "Queen of the Missions" for her beauty), Santa Barbara County Courthouse (its clock tower provides 360 degree panoramic views), El Presidio (built in 1782, it's one of four military fortresses built by the Spanish on the coast of Alta California), Casa de la Guerra (at the heart of Santa Barbara's history), Stearns Wharf (the oldest working wharf in California), Downtown State Street (with world-class restaurants, galleries, shops, and a lively night scene), and The Granada (a beautifully restored theatre and year-round performing arts venue).

Santa Barbara's Museum Mile

Santa Barbara is fortunate to have a wide range of museums and outstanding collections reaching beyond traditional "art" - from the natural world that sustained the Chumash Native Americans (creating such a striking context for the city), to the legacy of the mission, pueblo and rancho eras; from the world's intellectual history to Santa Barbara's maritime past. Explore up to twelve of Santa Barbara's downtown and waterfront museums on Museum Mile, easily accessible by electric shuttle, foot, or car. Highlights include: Santa Barbara Museum of Art, Santa Barbara Historical Museum, Santa Barbara Maritime Museum, Santa Barbara Museum of Natural History Sea Center, and MOXI, The Wolf Museum of Exploration and Innovation.

Outdoor Adventures Around Santa Barbara

Santa Barbara County's diverse terrain and year-round temperate weather offers many activities. Whether you're paddling a kayak in the harbor or along the shores of Anacapa Island in the Channel Island National Park, biking down a curvy mountainous trail, or catching a wave off of a surf break, we offer an adventurer's paradise. Golfing, biking, birding, boating, fishing, whale watching, hiking, horseback riding, rock climbing, snorkeling and diving, surfing, SUP, volleyball and tidepooling are just some of the many activities to partake in.



Contact Information:

Marie Fritz
 Manager, Cruise Services &
 Business Development

Address:
 Port of Seattle
 P.O. Box 1209
 Seattle, WA 98111

Tel: (206) 787-3529

E-mail:
fritz.m@portseattle.com

Web Site:
www.portseattle.com

Seattle - Getting There ... Is Half the Fun!

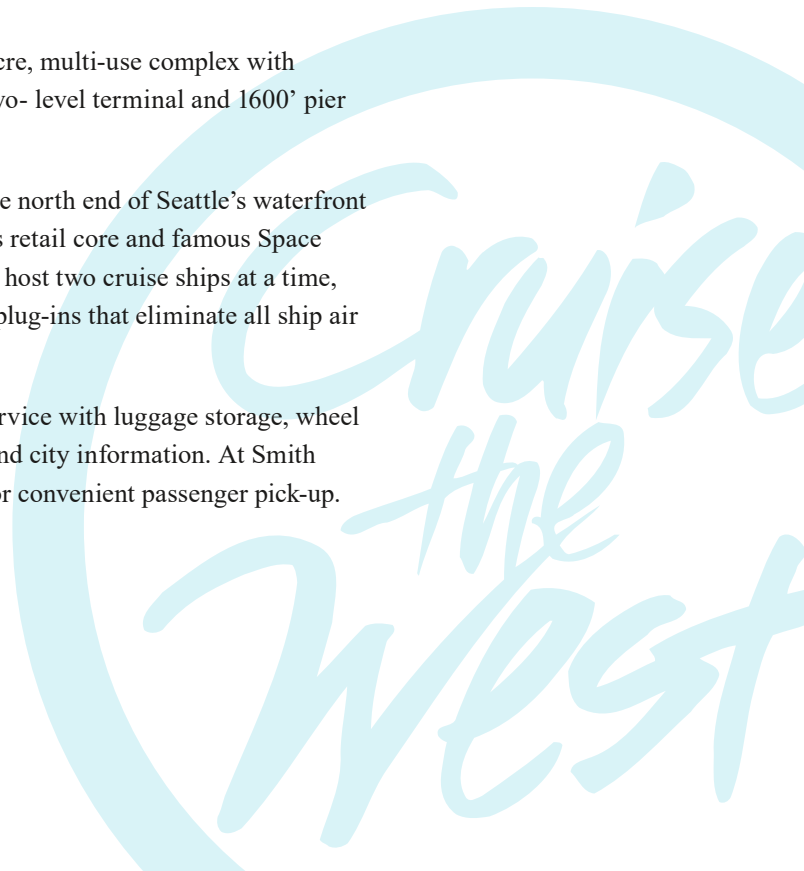
The Port of Seattle provides convenience and value to cruise lines and passengers in a spectacular setting. New ships, two downtown cruise terminals and convenient air travel connections at nearby Seattle-Tacoma International Airport make sailing out of Seattle an extremely attractive travel option.

Combine these cruise advantages with a proven vacation destination and visitors find countless opportunities to enjoy the Pacific Northwest.

The Bell Street Cruise Terminal at Pier 66 anchors an 11-acre, multi-use complex with restaurants, concierge and 1700 space parking garage. A two-level terminal and 1600' pier accommodate cruise vessels.

Smith Cove Cruise Terminal at Terminal 91 is located at the north end of Seattle's waterfront at historical Smith Cove; it's just 10 minutes from the city's retail core and famous Space Needle. The two-story, 143,000 square foot building can host two cruise ships at a time, and is one of the world's only facilities with two electrical plug-ins that eliminate all ship air emissions.

Passenger amenities at both terminals include concierge service with luggage storage, wheel chair and other mobility devices on-site, rental car kiosk, and city information. At Smith Cove Cruise Terminal, a cell phone waiting lot is offered for convenient passenger pick-up.



Shore Excursions & Activities

Seattle



The Space Needle

Seattle Center, 400 Broad St.; 206.905.2100;

A 41-second elevator ride takes you up 520 feet to the observation deck of the Space Needle, built for the 1962 World's Fair. Enjoy a meal at SkyCity, the restaurant at the top that revolves 360° while you dine. www.space-needle.com



Pike Place Market

Between First Ave. and Western, from Pike to Virginia streets

Born in 1907, Seattle's Pike Place Market is the granddaddy of farmers' markets. Today, it's a major tourist attraction with 200 businesses operating year-round, 190 craftspeople and 120 farmer booths - plus street performers and musicians. Flowers by the bucketful, flying fish, fresh pastries and fruit, handmade cheeses, local honey, wine, an assortment of restaurants, import goods, antiques, collectibles and lots of surprises are around every corner.

www.pikeplacemarket.org



Ferries

Traveling by ferry is a state of mind as much as a means of transportation to some of the Puget Sound's most historic and scenic sites. Views of the Olympic and Cascade mountains, the Seattle cityscape and the green shorelines will draw you out onto the deck to feel the salt breeze on your face. The state ferry system takes passengers and their vehicles from Seattle and nearby departure points to Vashon Island, the Kitsap Peninsula, the San Juan Islands and Canada. www.wsdot.wa.gov/ferries

The Seattle Waterfront

Piers 52 to 70 on Alaskan Way

A bustling collection of attractions, restaurants and shopping, as well as starting points for ferries, cruise ships, the Victoria Clipper and Argosy boat tours are located here. Feed the seagulls at the statue of Ivar Haglund in front of Ivar's Acres of Clams, stroll by the fountains on the wooden piers of Waterfront Park, admire the view or shop for souvenirs. ci.seattle.wa.us/tour/water.htm





Contact Information:

Rebecca Penz
Sustainability and Quality
Management

Address:
Greater Victoria Harbour
Authority
189 Dallas Road
Victoria, BC V8V 1A1

Tel: (250) 383-8300 x225

E-mail:
rpenz@victoriaharbour.org

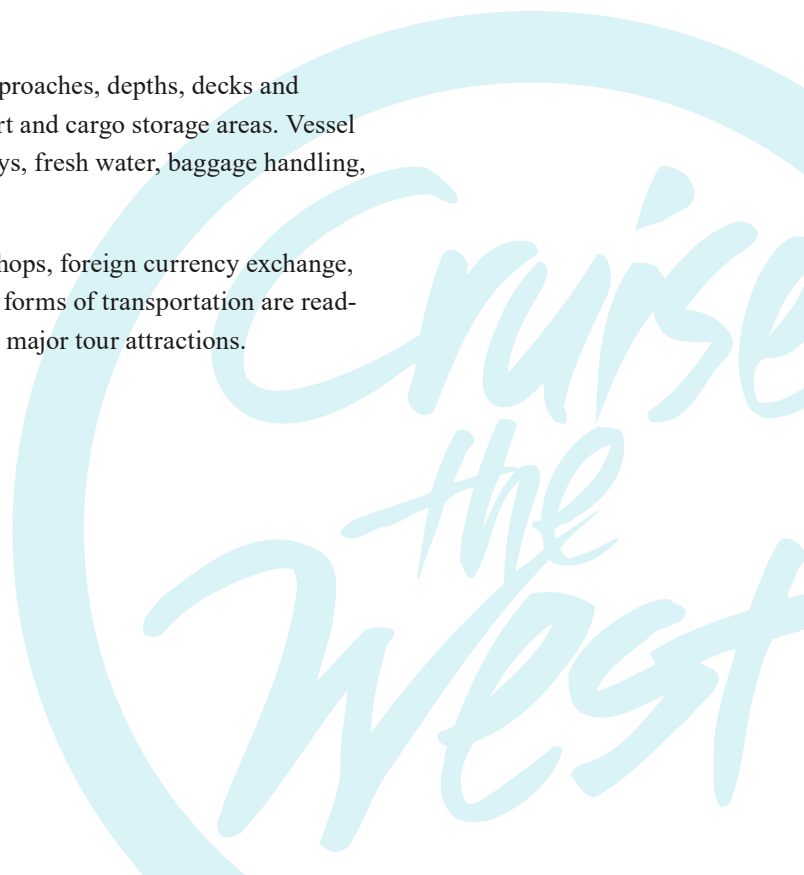
Web Site:
www.victoriaharbour.org

Victoria Harbour - Where Modern Convenience Meets Old World Charm

Discover a place where old world charm still reigns and you can soak up the atmosphere at your own pace. Victoria redefines the stress-free getaway. Take in the museums, restaurants, scenic cityscape, and heritage attractions. There's plenty for everyone to see and do in this outdoor paradise. Stroll around the spectacular gardens, unique shops and heritage architecture. Consider a game of golf, a gallery or a rejuvenating spa experience. Enjoy high tea, whale watching or a stroll along the ocean.

Ogden Point has four deep-sea berths, all with excellent approaches, depths, decks and mooring. All facilities are modern, with passenger transport and cargo storage areas. Vessel services available include line handlers, passenger gangways, fresh water, baggage handling, garbage disposal, telephones and provisioning.

Services available for passengers at dockside include gift shops, foreign currency exchange, and pay telephones. Tour and shuttle buses, taxis and other forms of transportation are readily available for passenger excursions to the city center and major tour attractions.





Shore Excursions & Activities

Victoria



Butchart Gardens

Welcome to the Butchart Gardens, fifty-five acres of wonderful floral display, offering spectacular views as you stroll along meandering paths and expansive lawns. Begun by Jennie Butchart in 1904, this venture has become a family commitment to horticulture and hospitality, delighting visitors from all over the world. From the exquisite Sunken Garden to the charming Rose Garden, this show garden still maintains the gracious traditions, in one of the loveliest corners in the world. The Gardens were designated in 2004 as a National Historic Site of Canada.



Shopping

Shopping in Victoria is fabulous! From the cruise terminal take the Westcan cruise shuttle bus downtown. In the Inner Harbour Victoria's British heritage is blended seamlessly with modern trend setting shops, and restaurants. Tea at the Empress is a longstanding tradition. Victoria offers plenty of selection. Unique gifts, bone China from England, tartans from Scotland, Irish lace, fine Canadian and First Nations art, tasty treats and fine fashion shops are all available, whether you are looking for that perfect gift or wish to go on a major shopping spree. Nearby shopping districts of Antique row, Chinatown, Old Town, Fisherman's Wharf, and Oak Bay are easily accessible and worth exploring.



Gray Line West

The charm of Victoria, BC is apparent on sightseeing tours by Gray Line West. Experience the British old world charm of the capitol city of Victoria. Explore the Garden City's many tourist attractions like Butchart Gardens, Craigdarroch Castle or venture farther afield with a whale watching tour or day cruise of the San Juan Islands.



Craigdarroch Castle

Located a short drive or a leisurely walk from the downtown harbour, just off Fort Street at 1050 Joan Crescent, Victoria, BC, Canada, Craigdarroch Castle is a beautiful historic Victorian-era mansion, built in the 1890s by wealthy BC coal baron Robert Dunsmuir. It is now owned by the Craigdarroch Castle Historical Museum Society and almost totally funded by its 150,000 annual visitors.

CRUISE THE WEST PORT DISTANCE TABLE

Nautical Miles Between Ports

	Hubbard Glacier	Glacier Bay	Skagway	Juneau	Wrangell	Ketchikan	Tracy Arm/ Sawyer Glacier	Prince Rupert	Vancouver BC	Victoria	Nanaimo	Seattle	Astoria	Eureka/ Humboldt Bay	San Francisco	Monterey	Santa Barbara	Los Angeles	Catalina Island	San Diego	Ensenada	Cabo San Lucas	Honolulu
Hubbard Glacier	0	158	265	244	398	459	292	524	993	1033	1078	1093	1130	1417	1627	1691	1929	2044	2044	2122	2173	3024	2920
Glacier Bay	158	0	116	88	250	303	117	368	837	877	922	938	974	1261	1471	1535	1773	1888	1888	1966	2017	2868	2762
Skagway	265	116	0	99	292	345	124	408	834	873	824	934	940	1218	1427	1491	1729	1844	1844	1922	1973	2824	2547
Juneau	244	88	99	0	232	283	40	348	774	813	765	847	880	1158	1367	1431	1669	1784	1784	1862	1913	2764	2487
Wrangell	398	250	292	232	0	89	196	154	623	663	708	724	760	1047	1257	1321	1559	1674	1674	1752	1803	2654	2548
Ketchikan	459	303	345	283	89	0	247	65	534	574	619	634	671	958	1168	1232	1470	1585	1585	1663	1714	2565	2459
Tracy Arm/ Sawyer Glacier	292	117	124	40	196	247	0	261	730	770	815	831	867	1154	1364	1428	1666	1781	1781	1663	1910	2761	2655
Prince Rupert	524	368	408	348	154	65	261	0	469	509	444	570	606	893	1103	1167	1405	1520	1520	1598	1649	2500	2394
Vancouver BC	993	837	834	774	623	534	730	469	0	74	36	126	280	598	812	877	1115	1230	1230	1302	1347	2219	2419
Victoria	1033	877	873	813	663	574	770	509	74	0	86	70	211	529	736	801	1039	1154	1154	1226	1278	2138	2343
Nanaimo	1078	922	824	765	708	619	815	444	36	86	0	131	297	615	829	893	1131	1246	1246	1324	1375	2226	2431
Seattle	1093	938	934	847	724	634	831	570	126	70	131	0	271	589	796	861	1099	1214	1214	1286	1331	2196	2203
Astoria	1130	974	940	880	760	671	867	606	280	211	297	271	0	350	562	629	867	982	982	1054	1106	1950	2246
Eureka/ Humboldt Bay	1417	1261	1218	1158	1047	958	1154	893	598	529	615	589	350	0	230	297	535	650	650	722	787	1618	2080
San Francisco	1627	1471	1427	1367	1257	1168	1364	1103	812	736	829	796	562	230	0	98	336	451	451	530	575	1426	2095
Monterey	1691	1535	1491	1431	1321	1232	1428	1167	877	801	893	861	629	297	98	0	238	353	353	444	489	1343	2099
Santa Barbara	1929	1773	1729	1669	1559	1470	1666	1405	1115	1039	1131	1099	867	535	336	238	0	115	115	192	237	1091	2153
Los Angeles	2044	1888	1844	1784	1674	1585	1781	1520	1230	1154	1246	1214	982	650	451	353	115	0	21	95	139	980	2231
Catalina Island	2044	1888	1844	1784	1674	1585	1781	1520	1230	1154	1246	1214	982	650	451	353	115	21	0	95	139	980	2211
San Diego	2122	1966	1922	1862	1752	1663	1663	1598	1302	1226	1324	1286	1054	722	530	444	192	95	95	0	64	885	2275
Ensenada	2173	2017	1973	1913	1803	1714	1910	1649	1347	1278	1375	1331	1106	787	575	489	237	139	139	64	0	841	2292
Cabo San Lucas	3024	2868	2824	2764	2654	2565	2761	2500	2219	2138	2226	2196	1950	1618	1426	1343	1091	980	980	885	841	0	2611
Honolulu	2920	2762	2547	2487	2548	2459	2655	2394	2419	2343	2431	2203	2246	2080	2095	2099	2153	2231	2211	2275	2292	2611	0

CRUISE THE WEST STEAMING TABLE

Hours Between Ports at 18 Knots

Hubbard Glacier	0	9	15	14	22	26	16	29	55	57	60	61	63	79	90	94	107	114	114	118	121	168	162
Glacier Bay	9	0	6	5	14	17	7	20	47	49	51	52	54	70	82	85	99	105	105	109	112	159	153
Skagway	15	6	0	6	16	19	7	23	46	49	46	52	52	68	79	83	96	102	102	107	110	157	142
Juneau	14	5	6	0	13	16	2	19	43	45	43	47	49	64	76	80	93	99	99	103	106	154	138
Wrangell	22	14	16	13	0	5	11	9	35	37	39	40	42	58	70	73	87	93	93	97	100	147	142
Ketchikan	26	17	19	16	5	0	14	4	30	32	34	35	37	53	65	68	82	88	88	92	95	143	137
Tracy Arm/Sawyer Glacier	16	7	7	2	11	14	0	15	41	43	45	46	48	64	76	79	93	99	99	92	106	153	148
Prince Rupert	29	20	23	19	9	4	15	0	26	28	25	32	34	50	61	65	78	84	84	89	92	139	133
Vancouver BC	55	47	46	43	35	30	41	26	0	4	2	7	16	33	45	49	62	68	68	72	75	123	134
Victoria	57	49	49	45	37	32	43	28	4	0	5	4	12	29	41	45	58	64	64	68	71	119	130
Nanaimo	60	51	46	43	39	34	45	25	2	5	0	7	17	34	46	50	63	69	69	74	76	124	135
Seattle	61	52	52	47	40	35	46	32	7	4	7	0	15	33	44	48	61	67	67	71	74	122	122
Astoria	63	54	52	49	42	37	48	34	16	12	17	15	0	19	31	35	48	55	55	59	61	108	125
Eureka/Humboldt Bay	79	70	68	64	58	53	64	50	33	29	34	33	19	0	13	17	30	36	36	40	44	90	116
San Francisco	90	82	79	76	70	65	76	61	45	41	46	44	31	13	0	5	19	25	25	29	32	79	116
Monterey	94	85	83	80	73	68	79	65	49	45	50	48	35	17	5	0	13	20	20	25	27	75	117
Santa Barbara	107	99	96	93	87	82	93	78	62	58	63	61	48	30	19	13	0	6	6	11	13	61	120
Los Angeles	114	105	102	99	93	88	99	84	68	64	69	67	55	36	25	20	6	0	0	5	8	54	124
Catalina Island	114	105	102	99	93	88	99	84	68	64	69	67	55	36	25	20	6	1	0	5	8	54	123
San Diego	118	109	107	103	97	92	92	89	72	68	74	71	59	40	29	25	11	5	5	0	4	49	126
Ensenada	121	112	110	106	100	95	106	92	75	71	76	74	61	44	32	27	13	8	8	4	0	47	127
Cabo San Lucas	168	159	157	154	147	143	137	133	123	119	124	122	108	90	79	75	61	54	54	49	47	0	145
Honolulu	162	153	142	138	134	130	148	133	134	130	135	122	125	116	116	117	120	124	124	126	127	145	0

www.cruisethewest.com